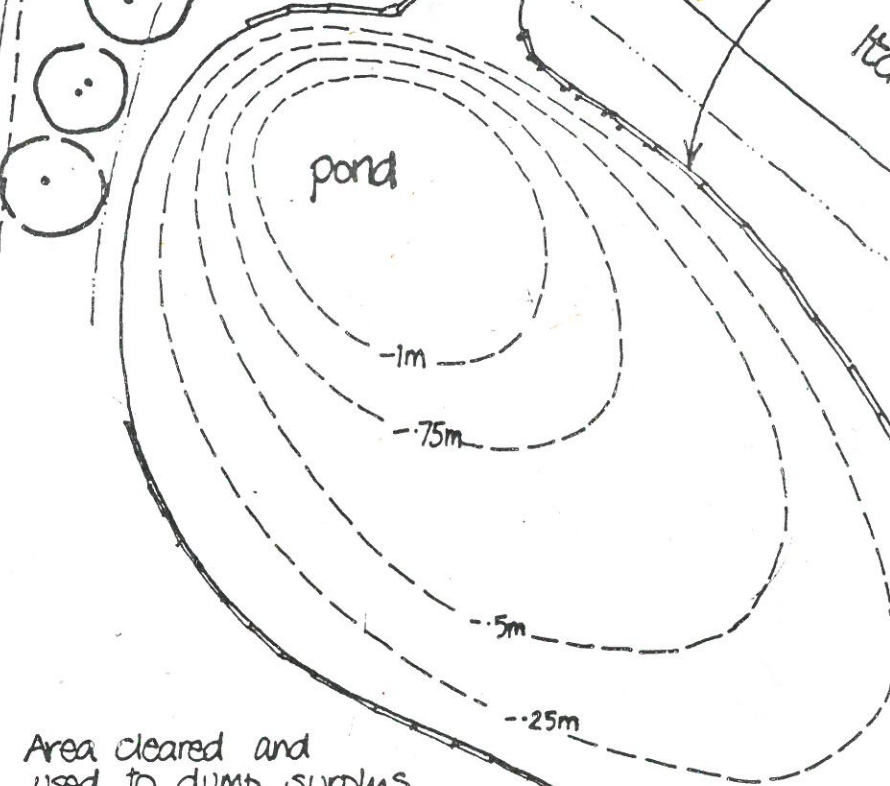
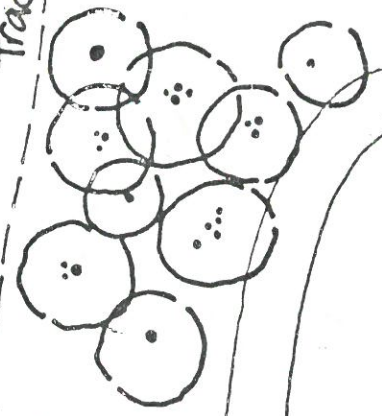


trees left for approx 20m  
- except for those that are dead or dangerous.  
Leave ivy on healthy trees

Track & Public footpath



Area cleared and used to dump surplus spoil from the pond excavation - creating a drier spot and allowing more light to the pond



Site for silt trap (see detail)

Existing mixed coppice  
(to be left as it stands & possibly coppiced at a later date as a separate project)

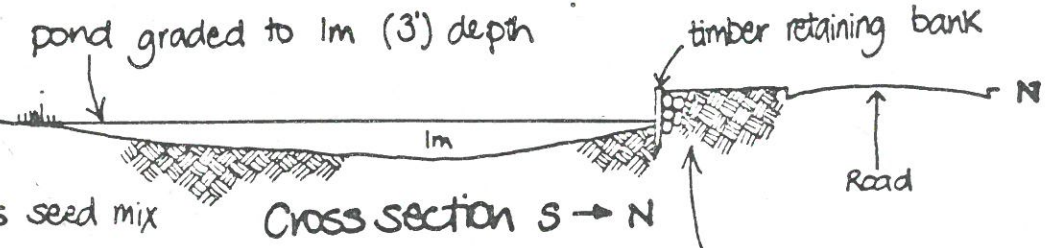
stakes driven in and timber from the felled trees laid behind to act as a retaining bank, back-filled with spoil excavated from the pond.  
Use alder wood in preference to willow if a choice is available - particularly for the upright stakes. (see detail)

Trees to be cleared from the area between the pond & road.

Trees in this area to be thinned - selecting suitable stems to grow on as individual trees.

10m (min) belt of trees to be left as a screen for nearby housing.

'Marshy' area with Coppice to be left as it stands. Possibly coppiced at a later stage.



spoil back-fill & original bank to be seeded with a meadow-grass seed mix

north

Scale 1:250

**WEST ITCHENOR POND**  
Proposed re-creation of pond  
P.W. BRYANT, MRTPI, W.S.C.C. COUNTY PLANNING OFFICER.